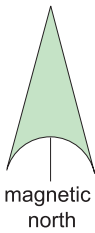
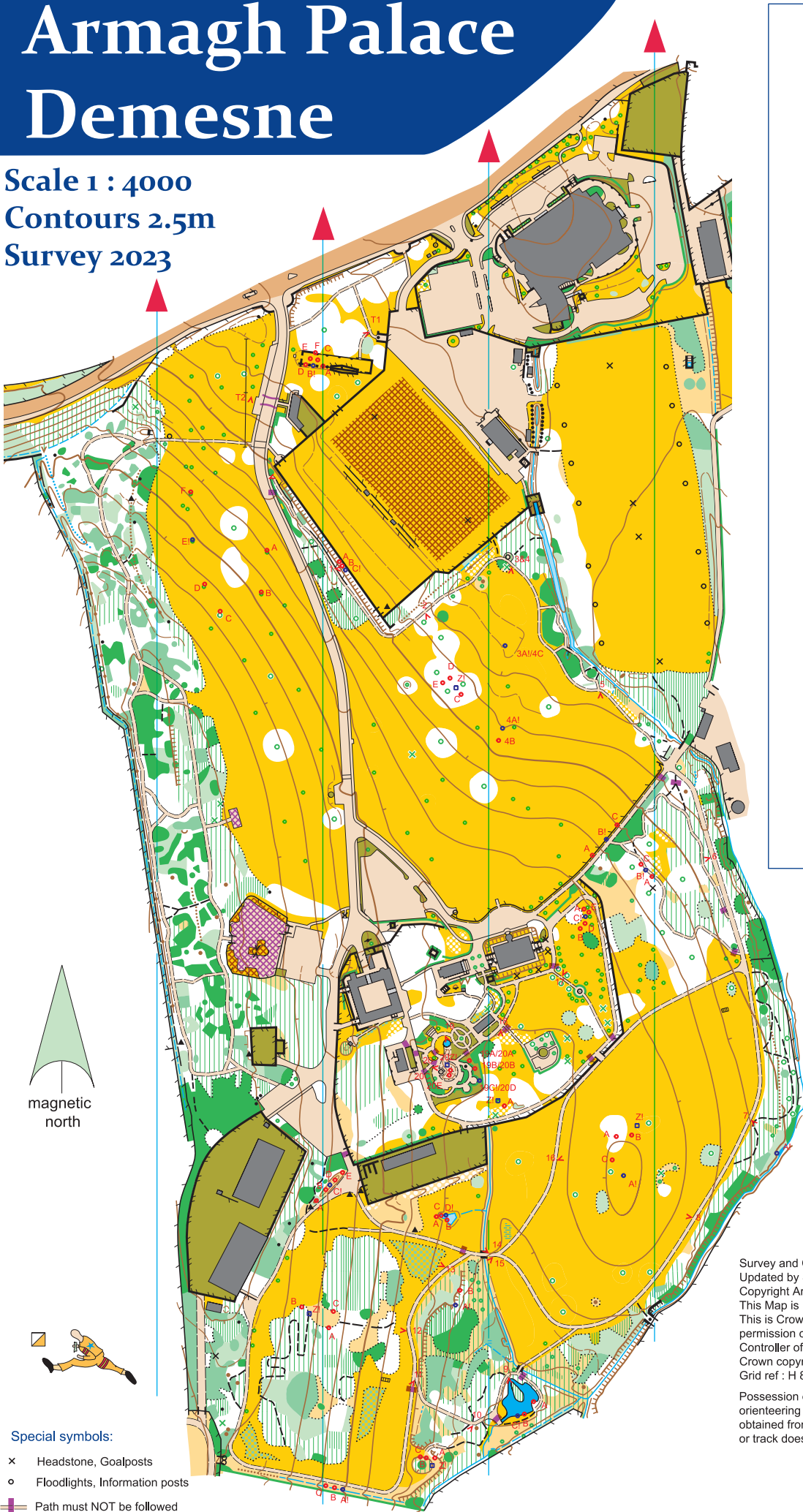


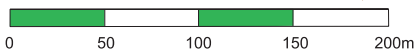
Armagh Palace Demesne

Scale 1 : 4000
Contours 2.5m
Survey 2023



Special symbols:

- x Headstone, Goalposts
- o Floodlights, Information posts
- Path must NOT be followed



Event Number - 828006



Survey and Cartography by G. Francis 2020.
Updated by S Gilmore Spring 2023 to ISSPrOM 2019-2.
Copyright Armagh, Banbridge & Craigavon Borough Council.
This Map is based upon Land & Property Services material.
This is Crown Copyright and is reproduced with the
permission of LPS under designated authority from the
Controller of His Majesty's Stationery Office.
Crown copyright and database right [2016] EMOU [204.7]
Grid ref : H 877 444

Possession of this map does not imply right of access for
orienteering or any other purpose. Permission must be
obtained from the landowner. The representation of a path
or track does not indicate a right of way.

**British Trail
Championships 2023**